



April 18th, 2021
Rally Directions

At the **START**, reset your trip odometer to **ZERO**. Remember not all odometers are exactly accurate. Your mileage may vary slightly from the mileage on this sheet. All mileages shown on this sheet are cumulative. Remember this is not a closed course, these are public roads.

Please Drive Safely!

Start at **Duck Donuts | 1353 Wilmington Pike**

At **0.1** miles turn  onto **Dilworthtown Rd** toward **US-202 N/US-322 W**

Continue onto **Brintons Bridge Rd**

At **2.7** miles turn  onto **Creek Rd/Historic Route 100**

At **4.0** miles make a slight  onto **PA-926 W**


















At **4.1** miles turn  onto **Creek Rd/Historic Route 100**

At **5.5** miles turn  onto **S Creek Rd**

At **6.6** miles turn  onto **PA-842 W**

At **7.5** miles turn  onto **N. Wawaset Rd**

At **8.3** miles turn  onto **Camp Linden Rd**

- At **9** miles turn  onto **Northbrook Rd**
- At **9.8** miles turn  to stay on **Northbrook Rd**
- At **10.1** miles sharp  onto **PA-162 W**
- At **10.9** miles slight  to stay on **PA-162 W**
- At **16.4** miles turn  onto **PA-82 N/PA-842 W**
- At **16.7** miles turn  onto **PA-842 W**
- At **18.6** miles turn  onto **Newark Rd**
- At **19.8** miles turn  onto **PA-926 W**
- At **22.8** miles turn  onto **PA-841 N**
- At **26.9** miles turn  onto **Chapel Rd**
- At **27.7** miles turn  onto **Springdell Rd**
- At **29** miles turn  onto **Buck Run Rd**
- At **29.4** miles continue onto **Gum Tree Rd**
- At **30.5** miles turn  onto **E Friendship Church Rd**
- At **32.8** miles turn  onto **PA-10 N**
- At **33.3** miles turn  onto **Lenover Rd**
- At **34.8** miles turn  onto **Highland Rd**
- At **35.4** miles turn  onto **PA-41 N**

At **41.6** miles turn  onto **US-30 EPass**

At **41.8** miles turn  onto **PA-897 N/White Horse Rd**

At **44.2** miles turn  onto **Cains Rd**

At **45.9** miles turn  onto **Buena Vista Rd/T487**

At **46.2** miles turn  onto **Compass Rd/T487**, continue on **Compass Rd**

At **49.3** miles slight  onto **Hill Rd**

At **52.4** miles continue onto **Birdell Rd**

At **52.6** miles continue onto **Brandamore Rd**

At **54.8** miles turn  onto **Hibernia Rd**

At **55.2** miles turn  onto **PA-82 N**

At **58.7** miles turn  onto **PA-282 E**

At **67.1** miles turn  onto **Dorlan Mill Rd**

Continue on **Dorlan Mill Rd** toward **Robert Dean Dr**

At **68.6** miles continue on **N Milford Rd**

At **68.7** miles turn  onto **Rice Blvd**

At **69.3** miles turn  into **Wellington Square/Stockton Dr.**

End at **Suburban Restaurant | 570 Wellington Square**

***Look for the Red Ferrari Arrows and Algar Ferrari Banner Flags for parking**